








# Historic Resources Map Carroll County, Indiana

## MAP LEGEND

 Historic Bridges & Resources

- 1 Tioga Bridge (298) - 1890 Whipple Truss, Lake Freeman
- 2 Potawatomi Trail of Death Marker
- 3 Bridge 181 - 1840 Stone Arch, Burnett's Creek
- 4 Lockport Bridge (142) - 1938 Continuous Concrete T-Beam, Wabash River
- 5 Bridge 144 - 1903 Stone Arch, Little Rock Creek
- 6 Potawatomi Trail of Death Marker
- 7 Carrollton Bridge (132) - 1927 Concrete Arch, Wabash River
- 8 Mullin Schoolhouse
- 9 Potawatomi Trail of Death Marker
- 10 Bridge 85 - 1874 Bow String Arch Pony Truss, Wabash & Erie Canal
- 11 Bridge 2 - 1901 Stone Arch, Wabash & Erie Canal
- 12 High Bridge, Mary I. Gerard Nature Preserve & Monon High Bridge Trail
- 13 Wilson's Bridge (121) - 1898 Pratt Thru Truss, Deer Creek
- 14 Bridge 87 - 1932 Warren Pony Truss, Deer Creek
- 15 Sycamore Row
- 16 Bridge 150 - 1901 Stone Arch, Wabash & Erie Canal
- 17 Bridge 1788 - 1935 Concrete Rigid Frame, North St. over US 421/Washington St.
- 18 Stearns Truss Bridge
- 19 Bridge 153 - 1910 Lattice Pony Truss, Bachelor Run
- 20 Lancaster Covered Bridge (18) - 1872 Howe Covered Truss, Wildcat Creek
- 21 Xenia Bridge (25) - 1931 Parker Thru Truss, Wildcat Creek
- 22 Bridge 3653 - 1948 Parker Thru Truss, Wildcat Creek
- 23 Bridge 39 - Adam's Mill Covered Bridge (restored in 1999) 1948 Howe Covered Truss, Wildcat Creek
- 24 Adam's Mill
- 25 Bridge 16 - 1901 Pratt Thru Truss, Middle Fork Wildcat Creek

-  Wabash River Scenic Drive
-  Wildcat Creek Scenic Drive
-  Bicycle Route #1, Wabash River Valley
-  Bicycle Route #2, Adam's Mill
-  Proposed Future Trails
-  Historic Canal Segment
-  Historic Town of Lockport

